



















































**2021 USE ZONE**

**REFERENCE**

-  SCHEME BOUNDARY
-  TOWNSHIP BOUNDARY
-  TRADITIONAL AUTHORITY
-  SETTLEMENT BOUNDARY
-  TOWNSHIP NOT YET PROCLAIMED
-  ANNEXURE NO
-  ANNEXURE
-  CONSENT USE
-  PERMISSION TO OCCUPY
-  NATIONAL ROAD
-  PROVINCIAL ROAD
-  MAIN ROAD
-  RAILWAY
-  SERVITUDE LINE

-  AGRICULTURAL (95,255,95)  
Diagonal stripes
-  SMALL HOLDING (255,190,190)
-  RESIDENTIAL 1 (255,255,0)
-  RESIDENTIAL 2 (255,255,0)  
Diagonal stripes
-  RESIDENTIAL 3 (255,255,0)  
Diamond grid
-  GENERAL RESIDENTIAL 1A (255,201,151)  
Diagonal stripes
-  GENERAL RESIDENTIAL 1B (255,201,151)
-  GENERAL RESIDENTIAL 2 (255,201,151)  
Diamond grid
-  GENERAL RESIDENTIAL 3 (255,201,151)  
Diamond grid
-  BUSINESS 1 (255,0,0)
-  BUSINESS 2 (255,0,0)  
Diamond grid
-  BUSINESS 3 (255,0,0)  
Diagonal stripes wide
-  OFFICE 1 (183,255,255)
-  OFFICE 2 (183,255,255)  
Diamond grid
-  OFFICE 3 (183,255,255)  
Diamond grid
-  SERVICE STATION (156,156,156)  
Diamond grid
-  PARKING (156,156,156)  
Diamond grid
-  INDUSTRIAL 1 (185,115,255)  
Diamond grid
-  INDUSTRIAL 2 (185,115,255)  
Diamond grid
-  INDUSTRIAL 3 (185,115,255)  
Diamond grid
-  COMMERCIAL 1 (255,128,255)
-  COMMERCIAL 2 (255,128,255)  
Diamond grid
-  INSTITUTIONAL (98,182,165)
-  COMMUNITY FACILITY (139,193,236)  
Diamond grid
-  EDUCATIONAL (98,176,255)
-  MUNICIPAL (193,129,0)
-  GOVERNMENT (181,90,0)  
Diagonal stripes
-  PROTECTED AREA (77,255,77)
-  PUBLIC OPEN SPACE (77,255,77)  
Diamond grid
-  PRIVATE OPEN SPACE (77,255,77)  
Diamond grid
-  RESORT (77,255,77)  
Diagonal stripes wide
-  MINING (128,128,128)
-  TRANSPORT (205,205,205)  
Diamond grid
-  PUBLIC ROAD (226,226,226)
-  PRIVATE ROAD (226,226,226)  
Diagonal stripes, wide downward
-  SPECIAL (255,0,197)  
Diagonal stripes