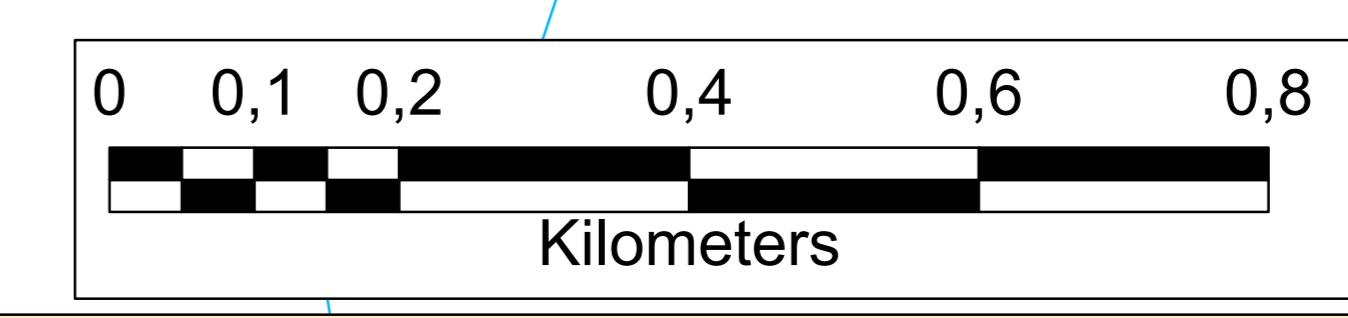
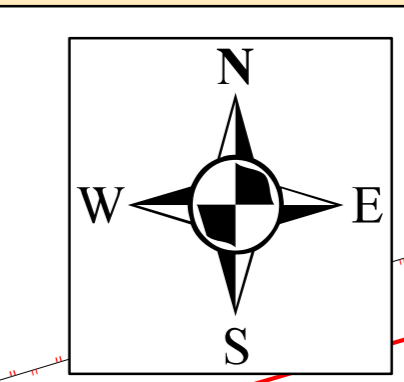
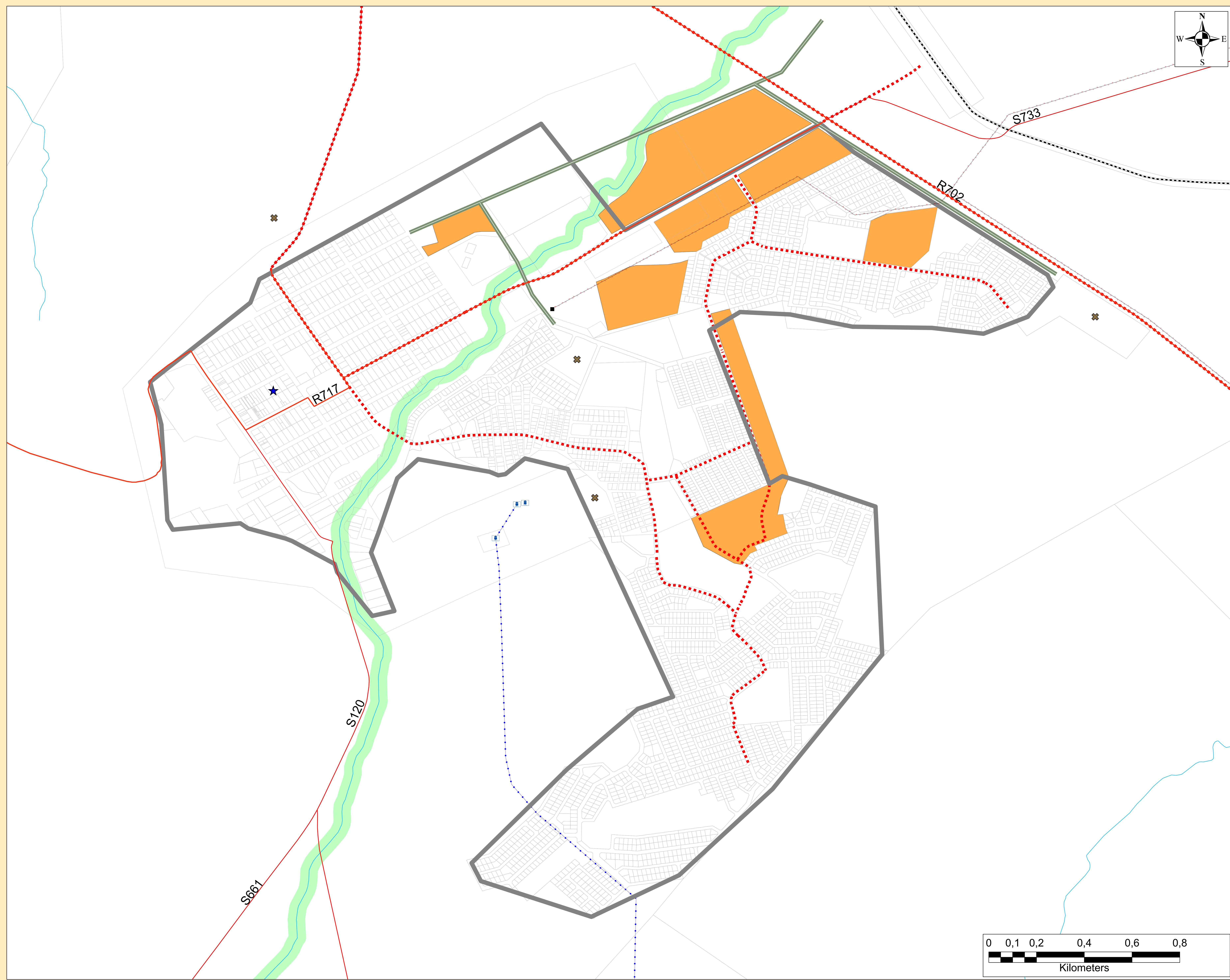


**SPATIAL  
DEVELOPMENT  
FRAMEWORK  
2021**  
**Dewetsdorp**



- Legend**
- Secondary Roads
  - Major Roads
  - Main Roads
  - - - Dewetsdorp: Road Improvement
  - MMM SDF Infrastructure Sept 2019**
  - ▲ Refuse Site
  - Reservoirs
  - WWTW
  - ✕ Cemeteries
  - Bulk Sewer
  - Eskom Transmission Lines**
  - - - Eskom HV Lines
  - - - Eskom MV Lines
  - Eskom Sub Stations
  - ★ Police (SAPS)
  - ▲ MMM Refuse Sites
  - Growth Management Boundary
  - - - Railways
  - Rivers
  - Dewetsdorp - SDAs
  - Dewetsdorp River Buffers